

Trends and Quick Facts Cartographers and Surveyors

Cartographers and Surveyors apply scientific and mathematical principles to design, prepare and revise maps and charts, plan, direct and conduct survey work to determine, delineate, plan and precisely position tracts of land, natural and constructed features, coastlines, marine floors and underground works, and manage related information systems.

Number of Cartographers and Surveyors employed in Australia

17,500

Percentage working full-time

94.9%

Average weekly earnings (before tax)

\$1,300

Unemployment rate

Below average

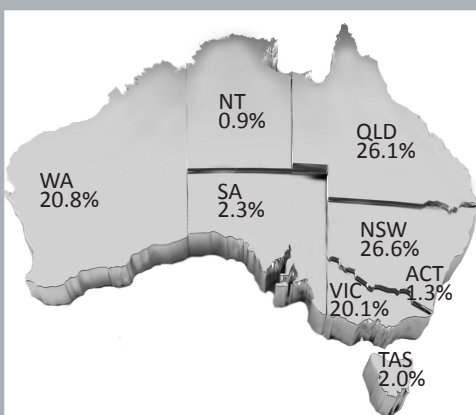
Future employment growth for the next 5 years

Strong growth

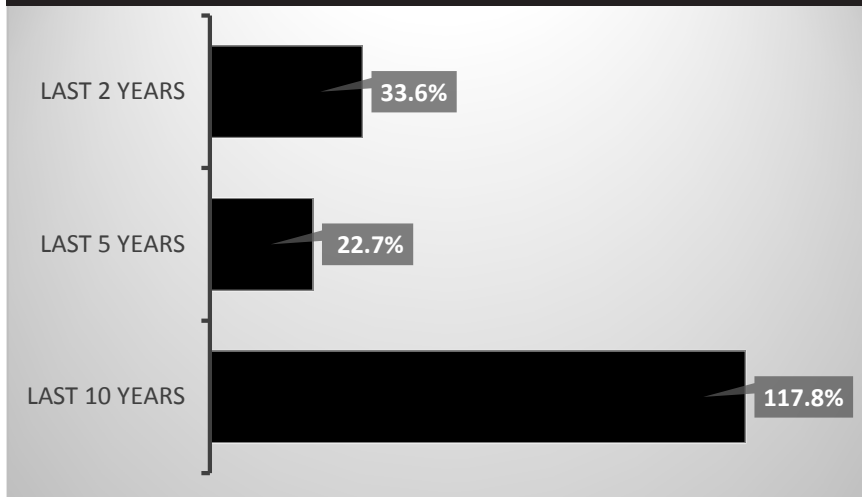
Level of job openings predicted for the next 5 years

Below average

Employment by State

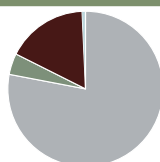


Employment Growth (%)



*** 14.4% of Surveyors are employed in the Mining Industry ***

Gender



Males (FT)
78.0%



Males (PT)
4.4%

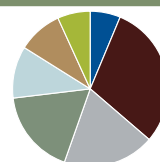


Females (FT)
16.9%



Females (PT)
0.7%

Age



15 - 24
6.3%

25-34
30.0%

35-44
19.1%

45-54
17.7%

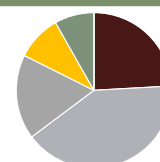
55-59
10.8%

60-64
9.3%

65 and Over
6.8%

**Median Age
40**

Qualifications



Post Grad / Grad
Diploma or Grad
Certificate
24.1%



Bachelor Degree
40.6%



Advanced
Diploma /
Diploma
17.6%



Certificate III/IV
9.4%



Year 12
8.2%



Year 11 & 10
0.0%



Below Year 10
0.0%